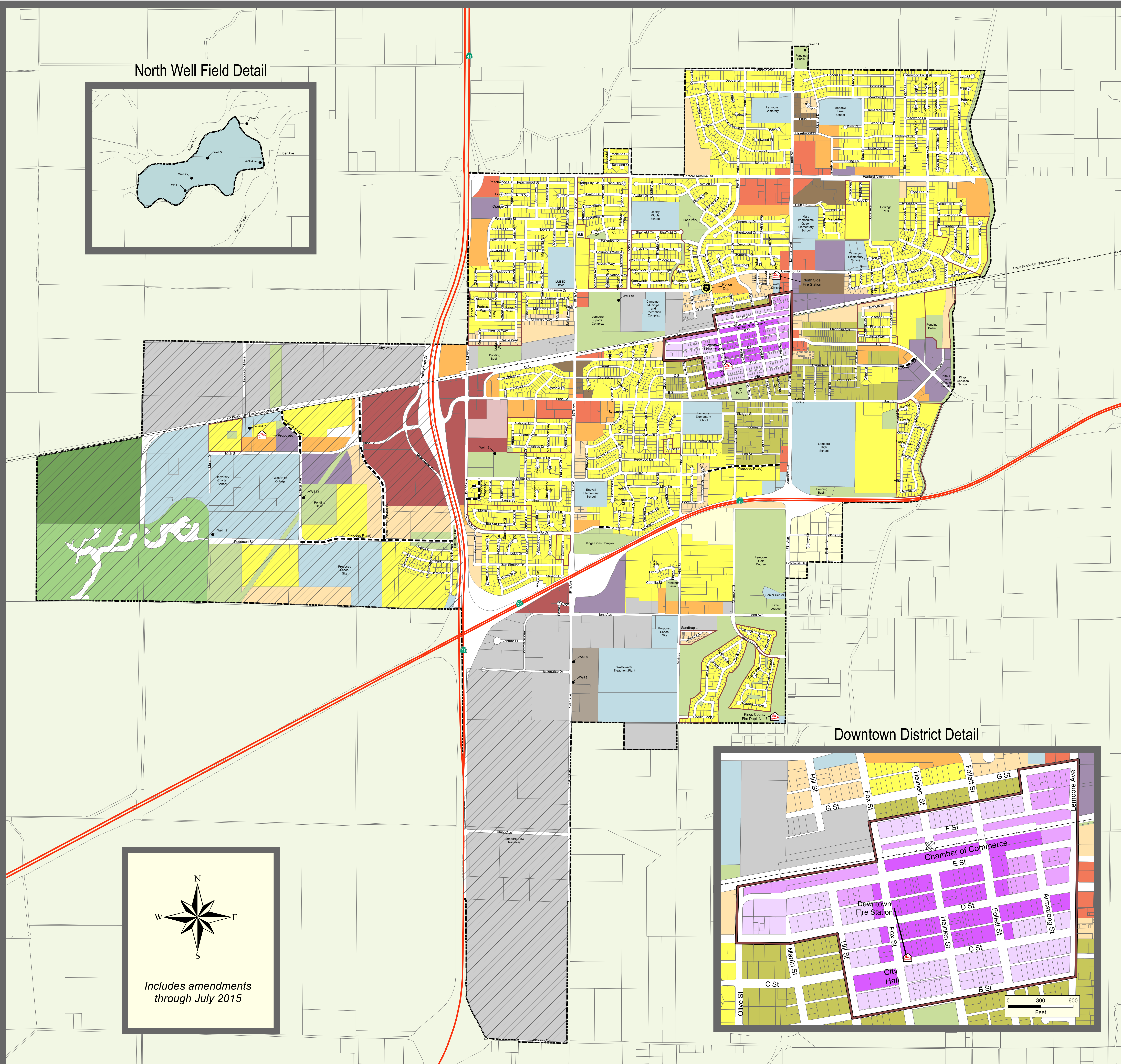
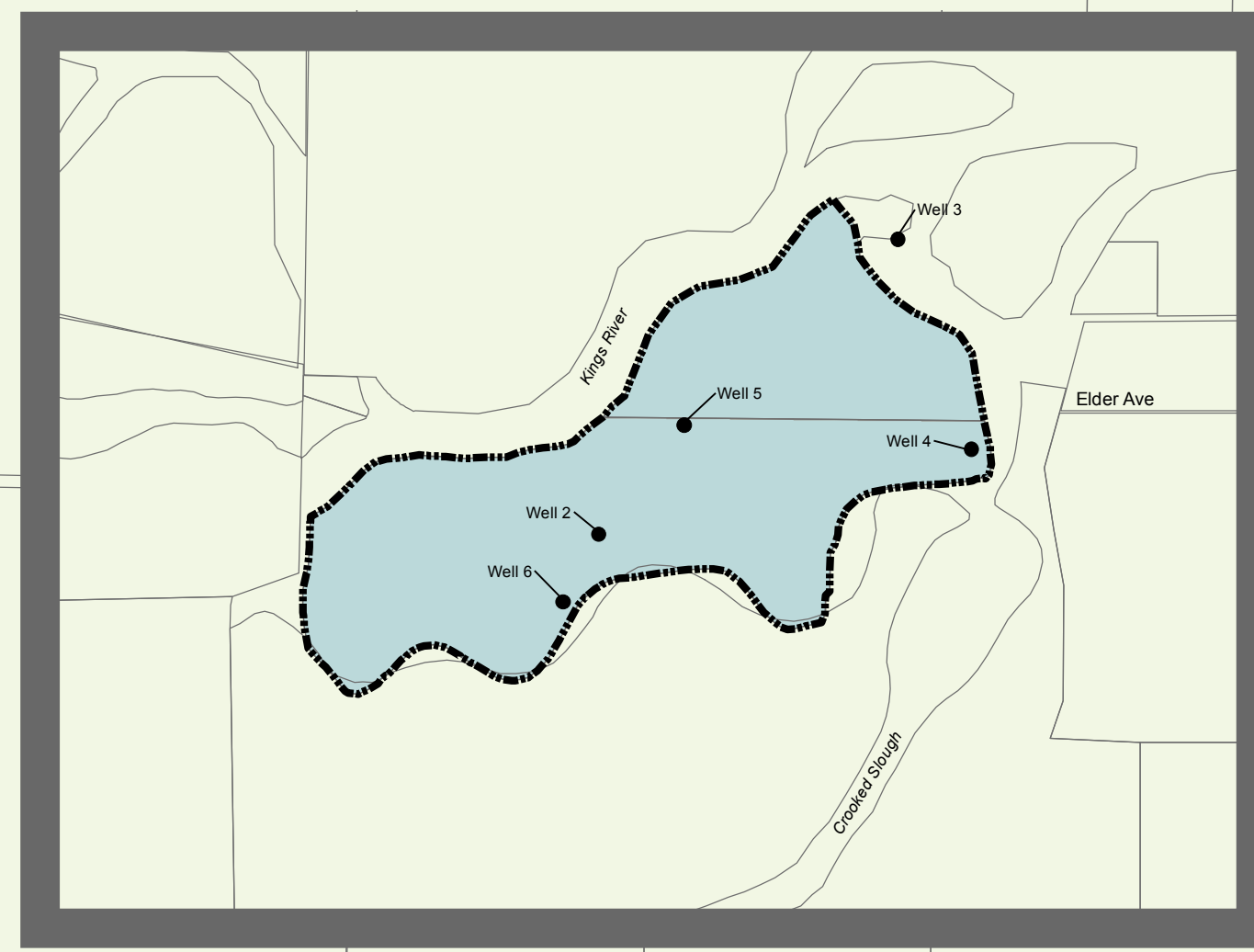

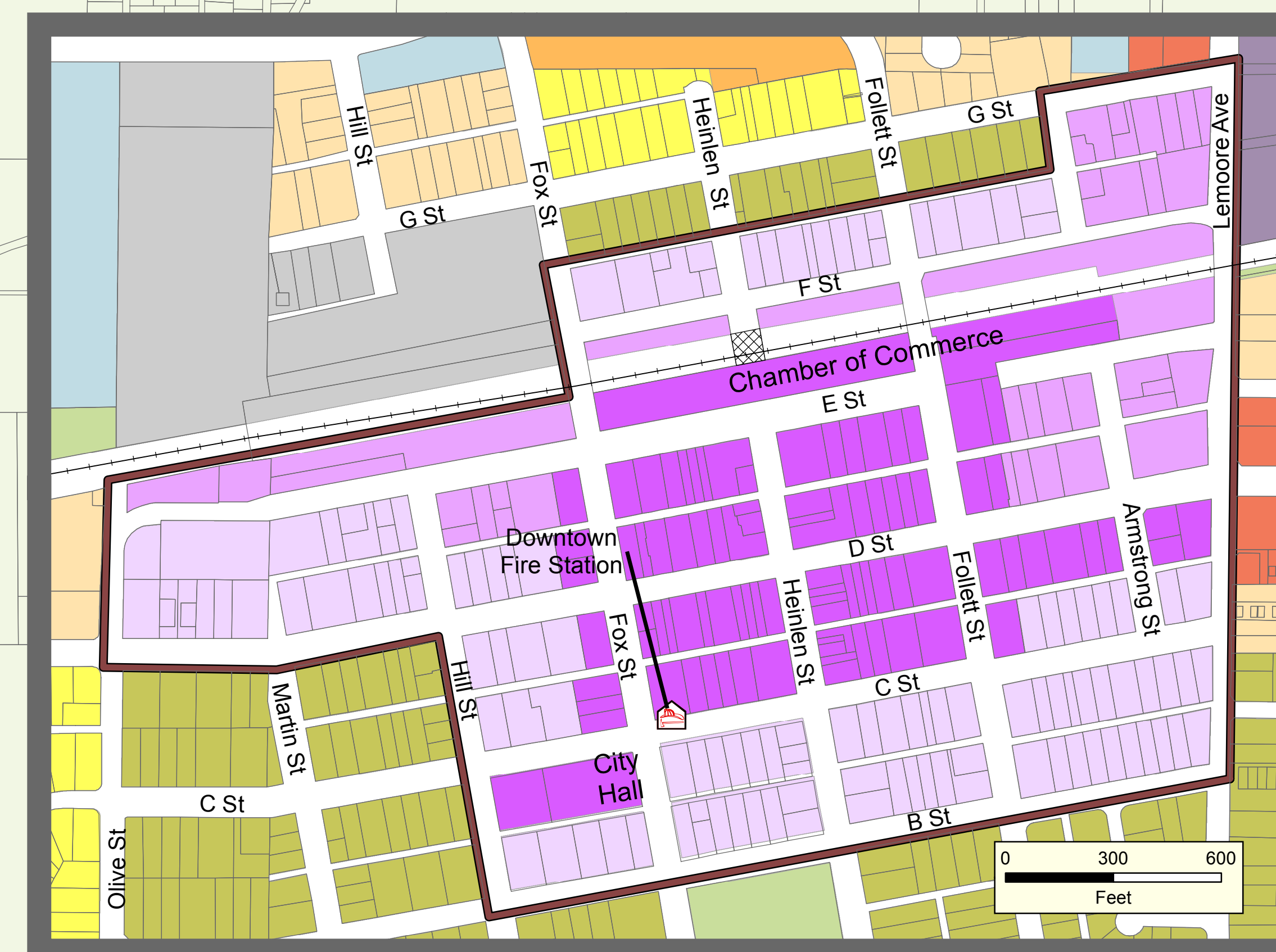


City of Lemoore Zoning Map

North Well Field Detail



Downtown District Detail



Includes amendments
through July 2015

-  Agriculture (AG)
-  Agricultural and Rural Residential (AR)
-  Very Low Density Residential (RVLD)
-  Low Density Residential (RLD)
-  Traditional Neighborhood Residential (RN)
-  Low-Medium Density Residential (RLMD)
-  Medium Density Residential (RMD)
-  High Density Residential (RHD)
-  Neighborhood Commercial (NC)
-  Regional Commercial (RC)
-  Mixed Use (MU)
-  Downtown Mixed Use, Core (DMX-1)
-  Downtown Mixed Use, Auto-Oriented (DMX-2)
-  Downtown Mixed Use, Transitional (DMX-3)
-  Professional Office (PO)
-  Light Industrial (ML)
-  Heavy Industrial (MH)
-  Public Services and Community Facilities (CF)
-  Parks and Recreation/Ponding Basin (PR)
-  Wetlands (W)
-  Naval Air Station Lemoore Overlay Zone
-  Planned Unit Development (PUD)
-  Downtown District
-  Lemoore City Limits
-  Fire Station
-  Police Department

0 800 1,600
Feet

0 0.25 0.5
Miles

40 ACRES
10 ACRES

Prepared by:

